NORTH ROSEVILLE LAND USE PLAN

Figure 2-1

	Land Use Designation	Acres
LDR	Residential	895.40
MDR	Residential	63.03
HDR	Residential	36.40
	Condo/Commercial	6.49
CC	Commercial	29.47
	Eskaton Village	52.16
OS	Open Space	118.86
	OS/Landscape	1.22
	OS/Vegetation Buffer	7.90
	Wetland Compensation	54.54
P/R	Diamond Creek Park	30.07
	Park / Detention	15.41
	North School Park	4.13
	Park	67.89
P/QP	Public / Quasi Public	0.25
	Church / School	14.74
	Substation	1.02
	Elementary School	25.21
	Fire Station	1.56
	Middle School	21.81
	School Administration	2.98
	Well	0.16
ROW	Right of Way	118.47

*See Land Use By Parcel Table for Units

Totals: 1,569.17

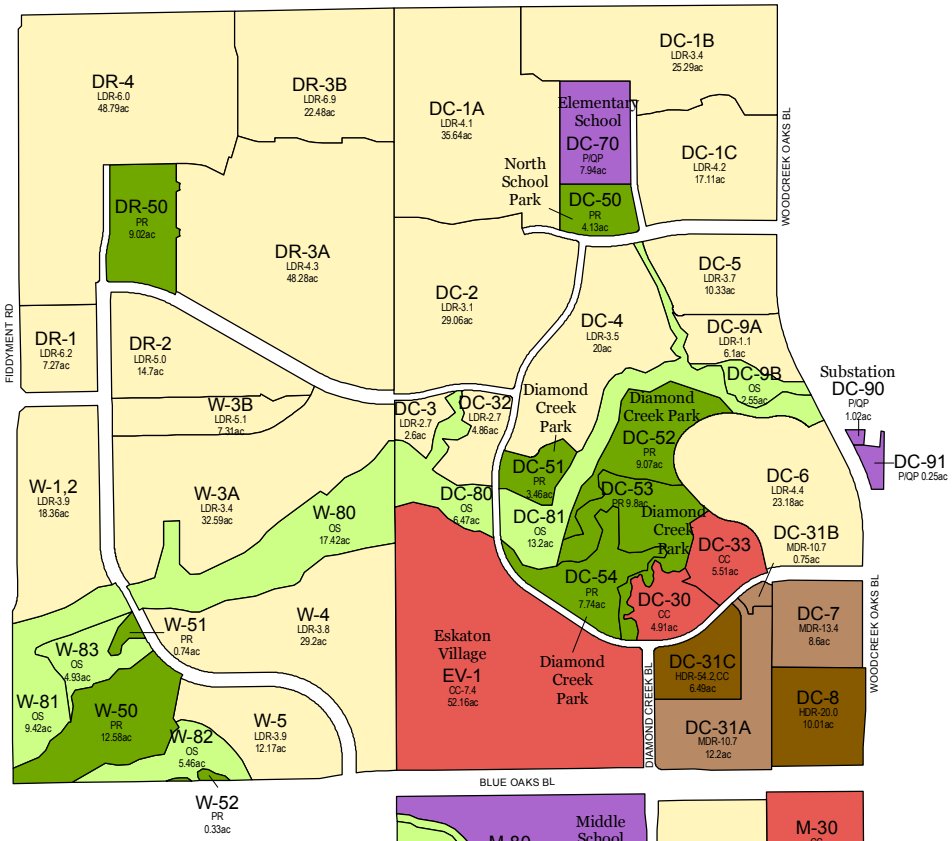

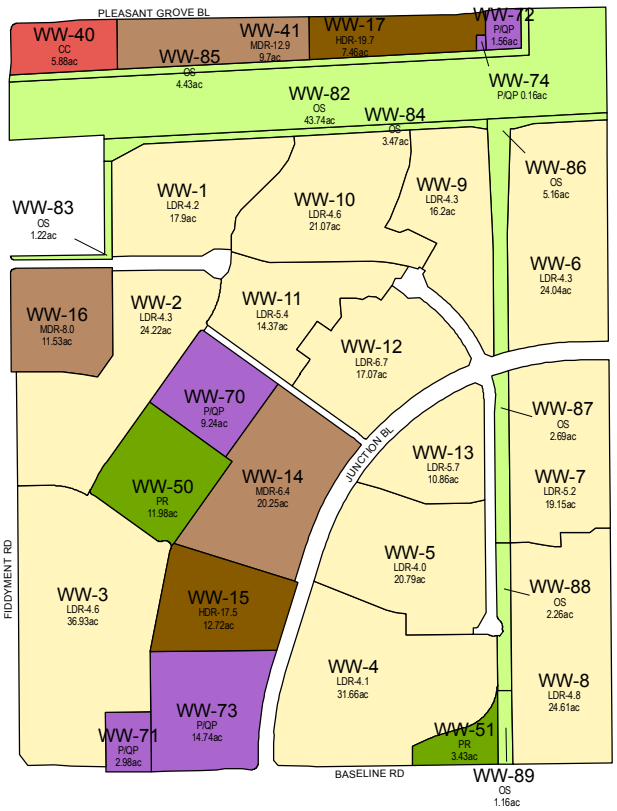

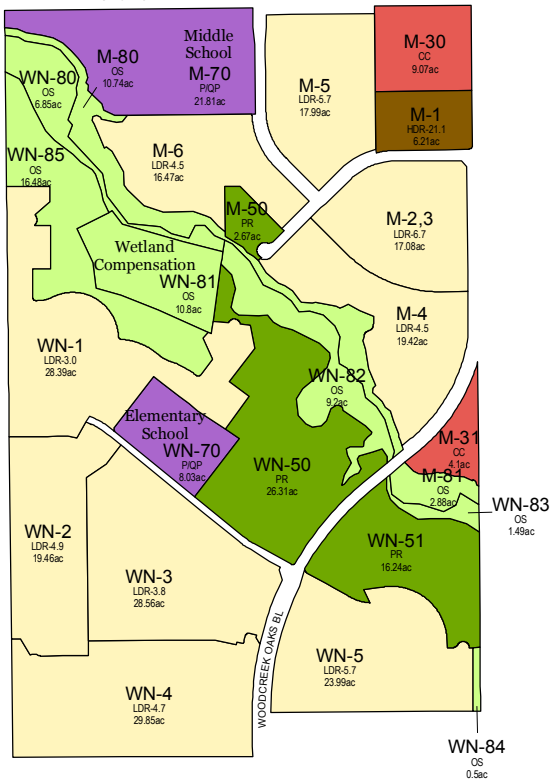

N W E S 0 0.125 0.25 0.5 Mile

S:\Arcdata\planning\Map Library\Projects\Specific Plan Areas Maps\NRSP\Specific_Plan_Document_Map_NRSP_doc.mxd - 04/28/2008 @ 5:06:15 PM