BOOK 3 OF COMMUNITY FACILITIES DISTRICTS, PAGE 8

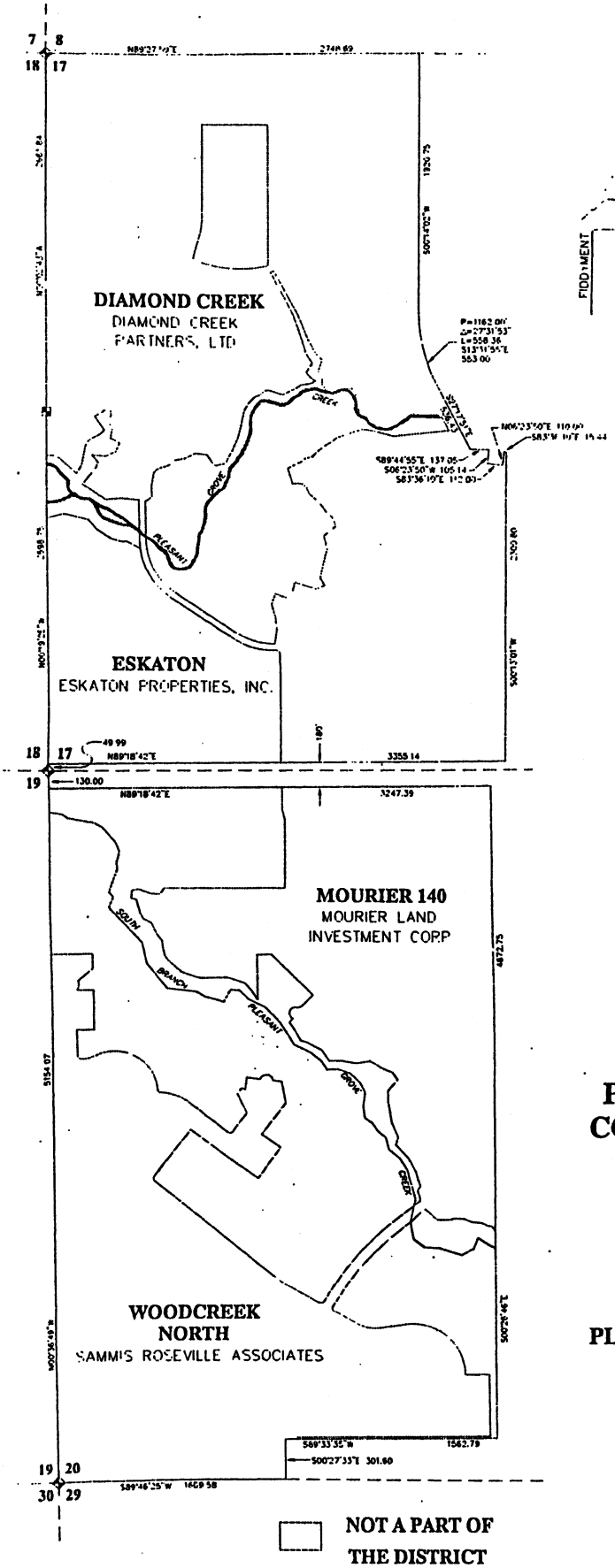

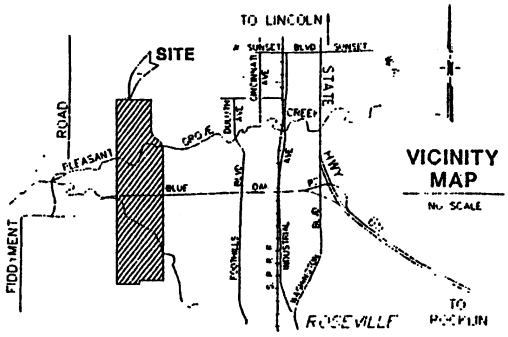

FILED IN THE OFFICE OF THE CLERK OF THE CITY OF ROSEVILLE, PLACER COUNTY, CALIFORNIA ON THIS 30 DAY OF Dec, 1997.

Carolyn Parkinson
CAROLYN PARKINSON, CITY CLERK
CITY OF ROSEVILLE
PLACER COUNTY, CALIFORNIA

I HEREBY CERTIFY THAT THIS MAP WAS APPROVED BY THE CITY COUNCIL OF THE CITY OF ROSEVILLE AT A REGULAR MEETING THEREOF, HELD ON THE 17 DAY OF Dec, 1997, BY ITS RESOLUTION NO. 97-358

Carolyn Parkinson
CAROLYN PARKINSON, CITY CLERK
CITY OF ROSEVILLE
PLACER COUNTY, CALIFORNIA

FILED THIS 30th DAY OF December 1997, AT THE HOUR OF 2:00 O'CLOCK P.M. IN BOOK 3 OF MAPS OF ASSESSMENT AND COMMUNITY FACILITIES DISTRICT AT PAGE 8 IN THE OFFICE OF THE COUNTY RECORDER OF THE COUNTY OF PLACER, STATE OF CALIFORNIA.

JIM McCAULEY
BY: [signature], deputy
COUNTY RECORDER,
COUNTY OF PLACER



PROPOSED BOUNDARY COMMUNITY FACILITIES DISTRICT

NORTH ROSEVILLE SPECIFIC PLAN PHASE I

CITY OF ROSEVILLE
PLACER COUNTY, CALIFORNIA

PORTIONS OF SECTION 17 & 20
T. 11 N., R. 06 E., M.D.M.
SCALE 1"=500' DECEMBER 1997

ANDREGG, INC.
SURVEYING ENGINEERS
AUBURN, CALIFORNIA
(916) 885-7072

10705EX2

SHEET 1 OF 1

MAP 1
NORTH ROSEVILLE CFD NO. 1
SPECIAL TAX GROUPS A AND B

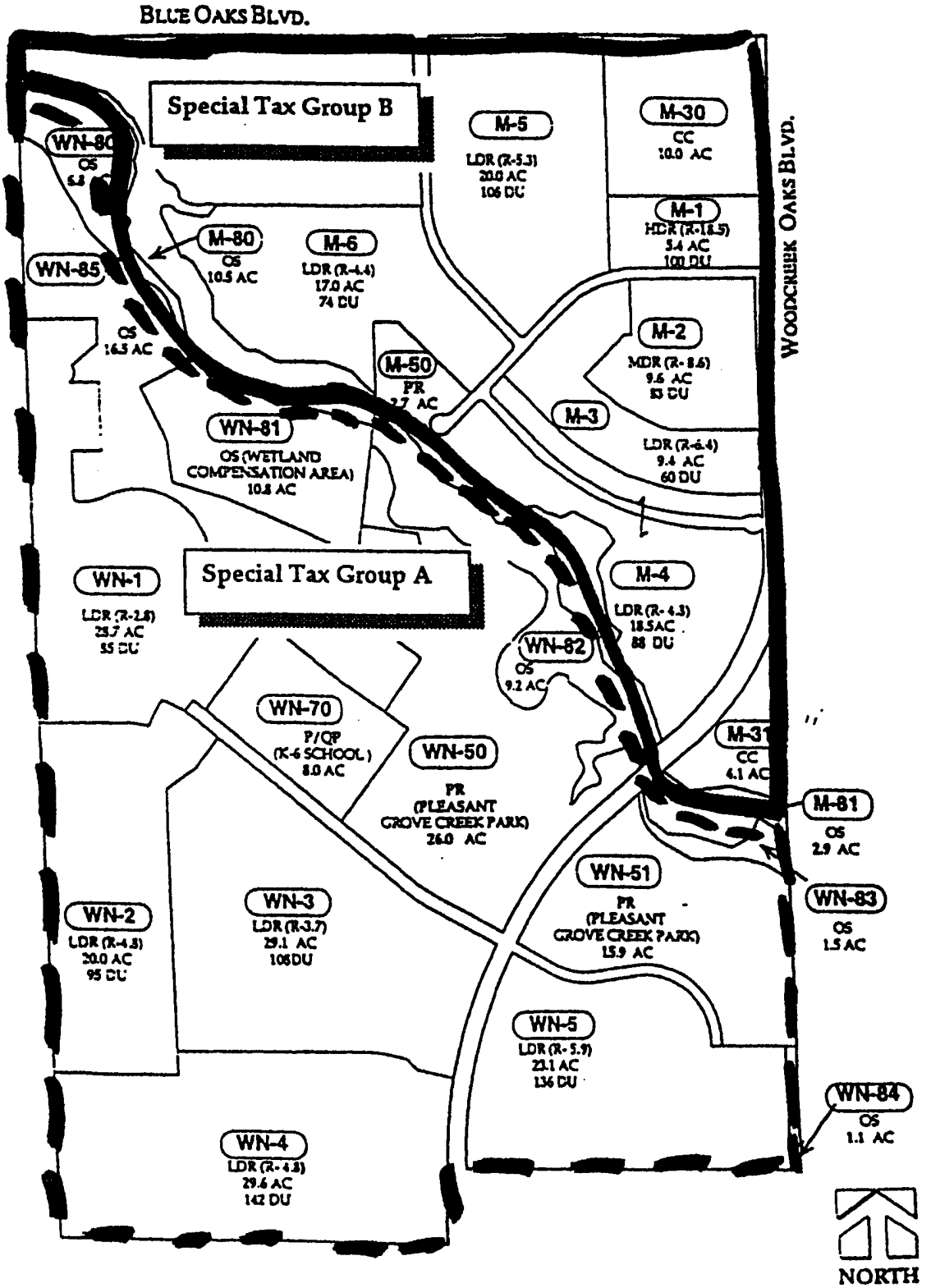
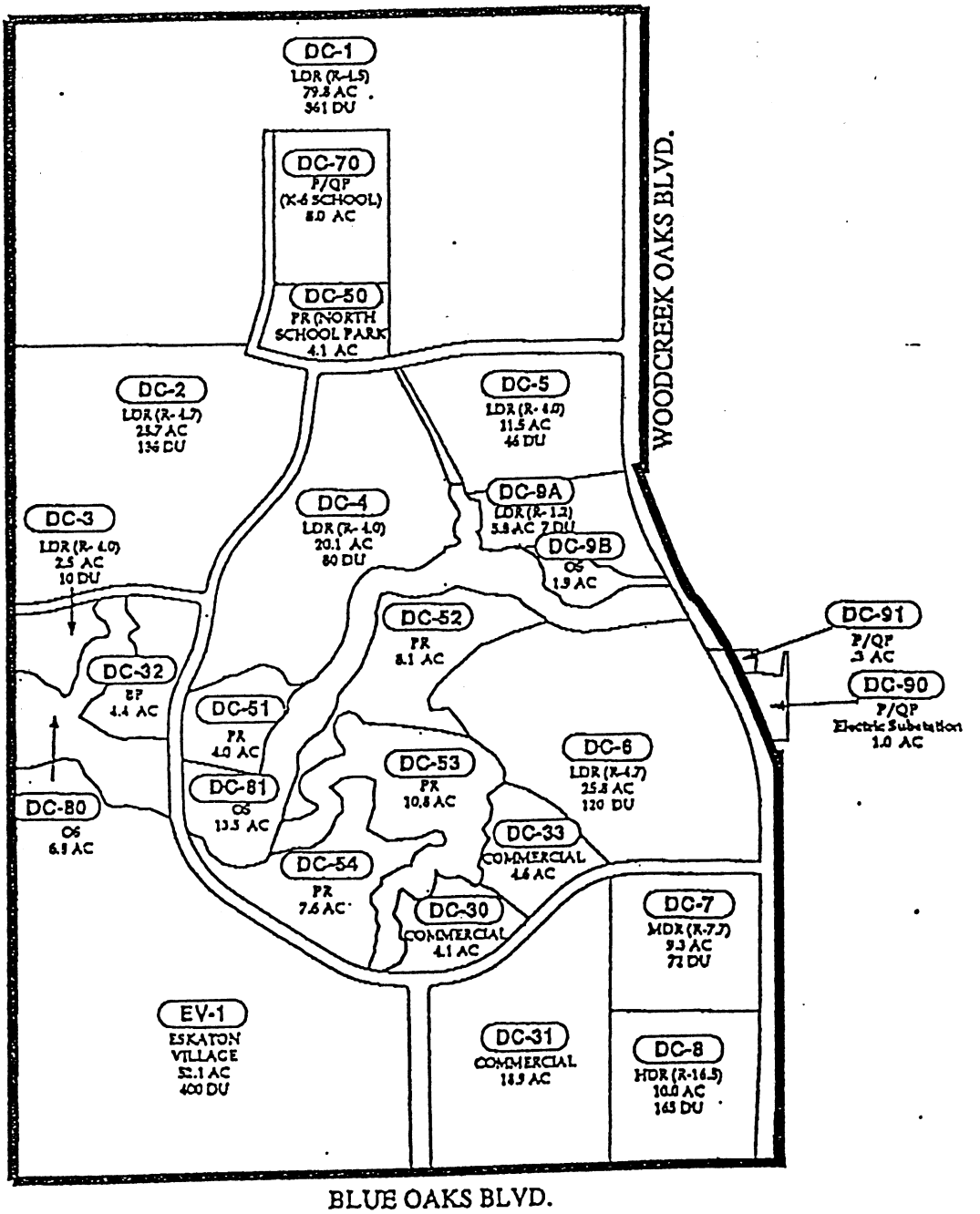
MAP 2
NORTH ROSEVILLE CFD NO. 2
SPECIAL TAX GROUP C