Roseville Transit
(916) 774-5757
(916) 746-1797 *TDD*
transportation@roseville.ca.us
www.roseville.ca.us/transit

Roseville Transit Commuter Bus Services Guide

¡En Inglés y Español!

Effective
January 4, 2010

CITY OF ROSEVILLE CALIFORNIA

Table of Contents

English

Bus Basics 1
Fares 2
Discounted Fares 3
E-Notify 3
Fare Alternatives 4
Connecting Services 4
Holiday Schedules 5
Customer Services 5
How to Ride the Bus 6
Spare the Air 6
Park & Ride 7
Bike Racks & Lockers 7
Commuter System Maps 8
Morning Routes
- Roseville to downtown Sacramento 10
- Roseville to Highway 50 Corridor 11

Afternoon Routes
- Downtown Sacramento to Roseville 12
- Highway 50 Corridor to Roseville 13

Español

Cómo Cabalgar el Autobús 14
Servicio de Conmutor 15

Contact Us

Roseville Transit

(916) 774-5757
(916) 746-1797 *TDD*
transportation@roseville.ca.us
www.roseville.ca.us/transit

Public Works – Alternative Transportation

401 Vernon Street, Roseville, CA 95678
(916) 774-5293
(916) 746-1333 *Fax*
(916) 774-5220 *TDD*
transportation@roseville.ca.us
www.roseville.ca.us/transportation

Bus Basics

Operating Hours

Commuter Service

Roseville Transit offers express routes to and from Sacramento and the Highway 50 corridor, Monday–Friday, during peak commute hours.
Morning: 5–9 a.m.
Afternoon: 3:30–7:00 p.m.

Local & Dial-A-Ride Services

See the ***Local & Dial-A-Ride Bus Services Guide***, or visit Roseville Transit's Web site for schedule information.

Accessibility

Roseville Transit can transport passengers with wheelchairs and mobility devices that do not exceed the ADA guidelines of 30 inches in width and 48 inches in length (measured two inches above the ground) and less than 600 pounds when occupied. All devices must be secured to be transported. Passengers with devices that exceed ADA guidelines or cannot be secured satisfactorily may be refused transportation. Call (916) 774-5757 for a mobility consultation, or to find out more.

Carry-Ons

Shopping bags, luggage and other carry-ons are limited to only those items passengers can safely carry on the bus in one boarding and without blocking the aisle. Passengers must have control over carry-on items at all times.

Passenger Conduct

Roseville is committed to providing a safe, secure, and comfortable transit environment. Customers are asked to follow the basic Code of Conduct to ensure the safety and comfort of others. The Code can be found on our Web site.

2 Fares

Commuter

Single Fare
Resident * & Reverse $3.25
Non-resident $4.50

20-Ride Book
Resident * & Reverse $65.00
Non-resident $90.00

Monthly Passes
Resident * & Reverse $110.00
Non-resident $155.00

Local & Dial-A-Ride

See the ***Local & Dial-A-Ride Bus Services Guide***, or visit Roseville Transit's Web site for fare information.

Combined Commuter & Local

Roseville Residents Only

Monthly Passes (one Local and one Commuter)
General Public * $143.00
Senior/Disabled * $125.00

Transfers

Placer County Transit *Valid for 90 minutes* ..... Free
One transfer per paying passenger will be issued upon request only when boarding the bus. Transfers are good for one use only.

Sacramento Regional Transit
Passengers can board Sac RT at the Louis/Orlando Transfer Point only. Passengers may use a Local Daily, Semi-Monthly, or Monthly Passes to switch between transit systems. Or, the respective agency's fare can be paid when boarding.

All fares are non-refundable and subject to change.

* Requires certain forms of identification when boarding. Refer to page 3 for more information.

How to Buy Roseville Transit Passes

Single Fares are sold on board the buses (exact change is required). All other passes can be purchased in the following ways.

In Person, By Mail, or Phone

Alternative Transportation
401 Vernon Street, Roseville
Monday–Friday: 8 a.m. – 5 p.m.
(916) 774-5293 (with major credit card)

In Person

Maidu Community Center
1550 Maidu Drive, Roseville
Monday–Thursday: 9 a.m. – 6 p.m.
Friday: 9 a.m. – 5 p.m.

Roseville Sports Center
1545 Pleasant Grove Blvd., Roseville
Monday–Friday: 5:30 a.m. – 8:30 p.m.
Saturday–Sunday: 8 a.m. – 3 p.m.

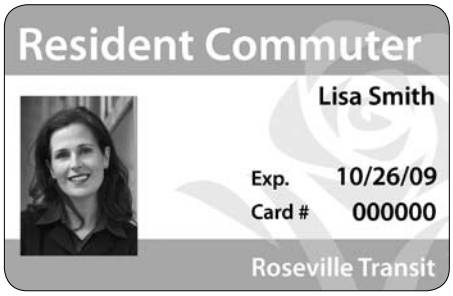

Discount Fare Categories

The following passengers are eligible to pay the discounted fare by showing the driver one of the following forms of identification when boarding. There are no age-related discounts for the Commuter Service.

- **Roseville Resident Commuters**
  Resident Commuter Photo ID card issued by Roseville Transit. Passengers living within Roseville city limits may bring a Roseville utility bill copy to the Alternative Transportation office to obtain an ID.
- **Reverse Commuters**
  No Photo ID card is necessary

See the ***Local & Dial-A-Ride Bus Services Guide*** for discount fare categories applicable to Local and Dial-A-Ride Services.

Where to Obtain a Roseville Transit Discount Photo ID Card

Alternative Transportation
401 Vernon Street, Roseville
Monday–Friday: 8 a.m. – 5 p.m.

Call (916) 774-5293 for more information.

Reverse Commuter

If you live in the Sacramento area and work or have business in Roseville, you can ride Roseville Transit Commuter service from downtown Sacramento to Roseville in the morning and back in the evening.

Reverse Commuters are picked up in Sacramento as Commuter passengers are dropped off. In the evening, Reverse Commuters return to Sacramento from designated timed stops in Roseville. Please see the schedule for more information.

Reverse Commuters pay the Reverse Commuter fare. No Photo ID card is necessary.

E-Notify

Subscribe to Roseville Transit E-Notify and get up-to-date information that affects your ride with Roseville Transit. Messages are sent via e-mail and can be received by a computer, cell phone, PDA, or other e-mail-enabled device.

Messages are sent when road construction, events, bus stop closures, or holidays may affect your travel on the Local or Commuter bus. Your e-mail address will not be shared and you can change your subscription at any time.

To subscribe:

Visit **www.roseville.ca.us/enotify**
Click "New Subscription"
Check the box for "Roseville Transit E-Notify"

Capitol Corridor Train Service

Capitol Corridor Train service accepts Roseville Transit Commuter Monthly Passes at the Roseville Intermodal Station, Rocklin Multi-Modal Station, and at the Sacramento Amtrak Station, without charging additional fare.

Roseville Transit Commuter accepts Capitol Corridor Train Monthly Passes at all stops, without charging additional fare.

Placer Commuter Express

Placer Commuter Express accepts Roseville Transit Commuter 20-Ride and Monthly Passes at the Rocklin Multi-Modal Station, the Taylor/I-80 Park & Ride lot, and all downtown Sacramento stops. Additional fare of $0.50 will be charged to Resident Commuter Monthly passholders.

Roseville Transit Commuter accepts Placer Commuter Express 20-Ride and Monthly Passes at the Taylor/I-80 Park & Ride lot and all downtown Sacramento stops. Additional fare of $0.50 will be charged to Roseville/Rocklin Zone passholders.

Commuter Checks

The Commuter Check program gives employees a convenient way to take advantage of pre-tax deductions or subsidies from employers for commuting expenses. Commuter Check vouchers are accepted by Roseville Transit as payment toward Monthly Passes and 20-Ride Books.

Connecting Transit Services

Placer County Transit
(916) 784-6177 or TDD (530) 745-8732
www.placer.ca.gov/transit
Placer County Transit (PCT) provides bus service in south Placer County outside of Roseville. Roseville Transit connects with PCT at the Louis/Orlando and Galleria Transfer Points.

Sacramento Regional Transit
(916) 726-2877 or TDD (916) 483-4327
www.sacrt.com
Sacramento Regional Transit (Sac RT) operates local bus service and light rail throughout the greater Sacramento County area. Roseville Transit connects with Sac RT at the Louis/Orlando Transfer Point near the Placer and Sacramento County lines.

Additional Area Transit Services

Auburn Transit
Serves the City of Auburn
(530) 906-3700 or (530) 823-4211
www.auburn.ca.gov

Folsom Stage Line
Serves the City of Folsom
(916) 355-8395 or (916) 355-8347 (Dial-A-Ride)
www.folsom.ca.us

Health Express
Serves Placer County
(530) 887-7433

Lincoln Transit
Serves the City of Lincoln
(916) 645-5400
www.ci.lincoln.gov

Paratransit, Inc.
Serves Sacramento County
(916) 429-2744
www.paratransit.org

Seniors First
Serves Placer County
(916) 782-4202
www.seniorsfirst.org

Holiday Schedules

Please Note: Holiday schedules are subject to change. Call (916) 774-5757, or visit www.roseville.ca.us/transit for up-to-date schedule information.

No Service:

Commuter

- New Year's Day
- Martin Luther King, Jr. Day
- Presidents' Day
- Memorial Day
- Independence Day
- Labor Day
- Veterans Day
- Thanksgiving Day
- Christmas Day

Local

- New Year's Day
- Memorial Day
- Independence Day
- Labor Day
- Thanksgiving Day
- Christmas Day

Dial-A-Ride

- New Year's Day
- Thanksgiving Day
- Christmas Day

Limited Service:

Commuter

- New Year's Eve
- Cesar Chavez Day
- Day after Thanksgiving
- Christmas Eve

Dial-A-Ride

- Memorial Day
- Independence Day
- Labor Day

Customer Services

Bus Schedules

Schedules are available at Roseville's Alternative Transportation office, Roseville Public Libraries, community centers, and most City offices. To receive a schedule by mail call (916) 774-5757. Copies of the schedule may also be viewed online at **www.roseville.ca.us/transit**.

Trip Planning

Need assistance planning your trip on Roseville Transit? Call (916) 774-5757 to speak to a transit representative. You may also visit **www.roseville.ca.us/transit** to plan your trip online using the Google Transit tool on the right hand side of the page. This tool allows you to create customized maps and directions.

Lost and Found

Roseville Transit is not responsible for items left on the bus. To check on your item call (916) 774-5757.

Comments and Suggestions

Let us know how we are doing. If you have a comment or suggestion, please contact us in person, by phone, e-mail, mail, or attend a Transportation Commission meeting.

Transportation Commission Meetings

City of Roseville Transportation Commission meetings are open to the public. They are held on the third Tuesday of each month at 7 p.m. in the City Council Chambers (311 Vernon Street, Roseville). To book a free trip on Roseville Transit Dial-A-Ride to the next meeting call (916) 774-5757.

How to Ride the Bus

How to Read the Map

Take a few moments to look over the map in the center of this guide, the route pages, and the legend information below.

- ○ **Bus Stop** – The bus stops only if there is a passenger boarding or exiting the bus at this stop.
- Ⓣ **Timed Stop** – The bus leaves at a scheduled time as shown on the route schedule.

Look at the color map in the center of this guide to view Commuter bus stops in downtown Sacramento. Morning and afternoon routes are identified by red and blue lines. For assistance in reading the information call (916) 774-5757.

Boarding

As the bus approaches be prepared to board. Stand away from the curb until the bus has made a complete stop. Before boarding, allow passengers to exit and permit the driver to assist wheelchair passengers. Board the bus and deposit the exact fare or show your pass. **Exact change is required since drivers do not give change.** If you are paying a discounted fare, the proper form of identification must be shown to the driver (turn to page 3 for accepted forms of identification). Stand behind the white line and out of the stairwells. If the bus is crowded, please move to the rear when you board. If standing, please hold onto the stanchions or overhead straps while the bus is in motion.

Transfers

If you need to transfer to another bus ask the driver for a transfer when you board. Transfers are issued at boarding only. You must pay a fare to be eligible to receive a transfer. Transfers to and from Placer County Transit are accepted at the Galleria and Louis/Orlando Transfer Points only. Passengers switching to Sacramento Regional Transit can do so using a Local Daily or Local Monthly Pass at the Louis/Orlando Transfer Point.

Roseville Transit and Placer County Transit transfers are valid for 90 minutes. Transfers may be used only once and must be surrendered to the driver upon boarding the next bus.

Accessible Service

The seats closest to the front of the bus and near the door are reserved for elderly and disabled passengers. Assistance with passenger lifts, wheelchair securement, and fare payment is available when necessary or upon request. Drivers are required to secure all wheelchairs before proceeding. Securement straps that attach to the corners of your mobility device make securement easier and faster. Straps may be obtained by calling Roseville Transit at (916) 774-5757.

Most buses "kneel" by lowering the front steps for easier boarding. Also, some buses have ramps that allow for easier boarding. Please let the driver know if you need a ramp, or to the bus kneel when you board or exit.

Leaving the Bus

When the bus is about one block from your stop, use the stop cord to signal the driver that your stop is approaching. After the bus has come to a complete stop, gather your belongings and exit the bus.

Ride the bus for free on Spare the Air Days

Poor air quality is a health threat to everyone in the Sacramento region. When air quality reaches an Air Quality Index (AQI) of 150 or higher, a "Spare the Air" day is announced.

During the summer months, when air quality is at its worst, Roseville Transit provides FREE Local and Commuter service when a Spare the Air day is predicted. This helps the region reduce the amount of vehicles on the road that create air polluting emissions.

To receive Spare the Air day predictions subscribe to Air Alert—a free service that notifies you via e-mail or text message when air quality in the Sacramento region is forecast to be unhealthy. It's easy to enroll and you can stop the service at any time. Sign-up at **MyAirAlert.net**.

This program is funded by the Placer County Air Pollution Control District.

Park & Ride Locations

Park & Ride lots provide a place for drivers to park and rendezvous with transit, carpools and vanpools for work and other trips. Most are near major interchanges and many have bike lockers.

Church Street and North Grant Street – *Amtrak Station*
- 78 parking spaces and 4 bike lockers
- Served by Roseville Transit Local and Commuter Services
- Served by Amtrak, Capitol Corridor trains, and Greyhound lines.

Orlando Avenue and Cirby Way – *Light of the Gospel Missionary Church*
- Served by Roseville Transit Commuter Service

Foothills Boulevard and Junction Boulevard – *California Family Fitness*
- 25 parking spaces
- Served by Roseville Transit Local and Commuter Services

Pleasant Grove Boulevard and Michener Drive – *Mahany Park*
- 42 parking spaces
- Served by Roseville Transit Commuter Service

Maidu Drive and Rocky Ridge Drive – *Maidu Park*
- 50 parking spaces and 4 bike lockers
- Served by Roseville Transit Local and Commuter Services

Roseville Pkwy. and West Drive – *Galleria Transfer Point*
- 50 parking spaces available
- Served by Roseville Transit Local and Commuter Services
- Served by Placer County Transit

Douglas Boulevard and Buljan Drive – *Saugstad Park*
- 91 parking spaces
- Served by Roseville Transit Local and Commuter Services

Taylor Road and Eureka Road – *Taylor & I-80*
- 150 parking spaces and 4 bike lockers
- Served by Roseville Transit Commuter Service
- Served by Placer Commuter Express

Parking Lot Safety

Always lock your vehicle and remove valuables such as purses, wallets, electronic equipment, and garage door openers. If you ever see suspicious activity, call 9-1-1 for emergencies, and (916) 774-5000 for non-emergencies.

Bike Racks & Lockers

All buses are equipped with two front-mounted bike racks, available on a first-come, first-serve basis. When the bicycle rack is occupied, a folding bicycle may be brought on board provided: it is already folded and stored in a carrier bag when boarding, and it remains in your control and does not block the aisle at any time. When capacity is an issue, folding bicycles must be stored under an aisle-facing seat (maximum 12" height when folded.)

The City of Roseville offers free use of bike lockers at the Amtrak, Maidu Park, and Taylor/I-80 Park & Ride lots.

To reserve a bike locker, contact Alternative Transportation at (916) 774-5293 or transportation@roseville.ca.us.

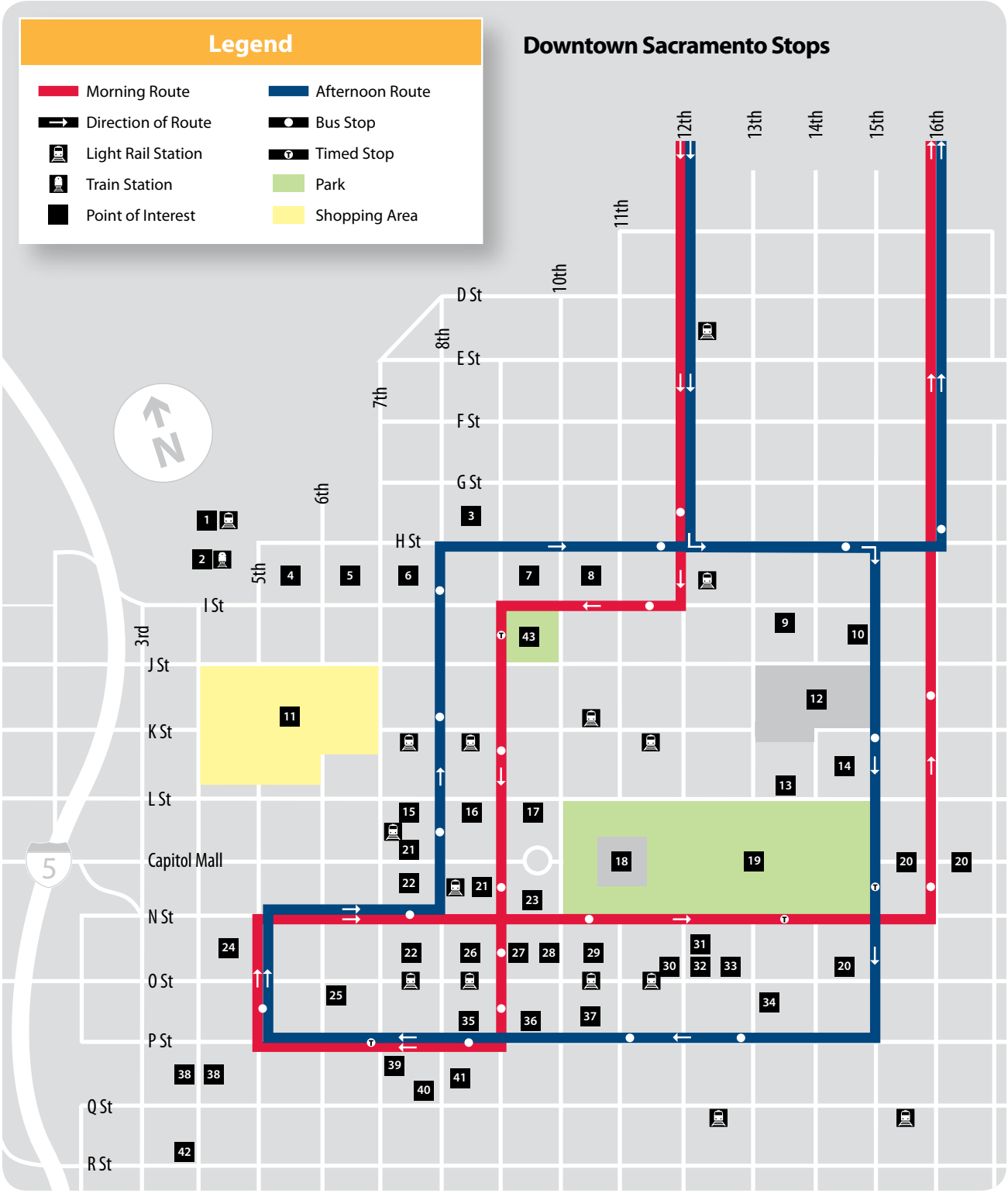
Legend
Morning Route
Afternoon Route
Direction of Route
Bus Stop
Light Rail Station
Timed Stop
Train Station
Park
Point of Interest
Shopping Area
Downtown Sacramento Stops
12th
13th
14th
15th
16th
11th
10th
8th
7th
6th
5th
3rd
D St
E St
F St
G St
H St
I St
J St
K St
L St
Capitol Mall
N St
O St
P St
Q St
R St
N
5

Downtown Buildings & Landmarks

1. **Sacramento Valley Light Rail Station**
   401 I Street
2. **Amtrak Station, serving Capitol Corridor**
   401 I Street
3. **Sacramento County Courthouse**
   720 9th Street
4. **U.S. District Court**
   501 I Street
5. **Sacramento County Main Jail**
   651 I Street
6. **Sacramento County Administration Building**
   700 H Street
7. **Sacramento City Hall**
   915 I Street
8. **Cal/EPA**
   1001 I Street
9. **Department of Justice Headquarters**
   1300 I Street
10. **Memorial Auditorium**
    1030 15th Street
11. **Westfield Downtown Plaza Mall**
    547 L Street
12. **Sacramento Convention Center**
    1030 15th Street
13. **Sacramento Community Center**
    1400 J Street
14. **Meridian Plaza**
    1415 L Street
15. **721 Capitol Mall**
16. **State Personnel Board**
    801 Capitol Mall
17. **Jesse M. Unruh Office Building**
    915 Capitol Mall
18. **California State Capitol**
    10th Street and Capitol Mall
19. **Capitol Park**
    Capitol Ave and 15th Street
20. **East End Project**
    Between L & N Streets and N & O Streets, at 15th & 17th and 14th & 15th Streets
21. **Employment Development Department (EDD)**
    800 Capitol Mall
22. **Employment Development Solar Building**
    751 N Street
23. **Stanley Mosk Library & Courts Building**
    914 Capitol Mall
24. **Board of Equalization Headquarters**
    450 N Street
25. **Capitol Towers Garden Apartments**
    1500 7th Street
26. **Resources Building**
    1416 9th Street
27. **Library Annex**
    900 N Street
28. **Blue Anchor Building**
    1400 10th Street
29. **California State Legislative Office**
    1020 N Street
30. **California Department of Transportation**
    1120 N Street
31. **California Department of Food & Agriculture**
    1220 N Street
32. **California Department of Food & Agriculture Annex**
    1215 O Street
33. **California Department of Veterans Affairs**
    1227 O Street
34. **Buildings & Property Management Headquarters**
    707 3rd Street
35. **Calif. Energy Commission**
    1516 9th Street
36. **Paul Bonderson Building**
    901 P Street
37. **Secretary of State/Archives Building**
    1500 11th Street
38. **Lincoln Plaza**
    400 P Street
39. **Office Building 8**
    714 P Street
40. **Office Building 9**
    744 P Street
41. **Bateson Building**
    1600 9th Street
42. **CalPERS**
    400 P Street
43. **Cesar Chavez Park**
    901 J Street

Roseville & Highway 50 Corridor Stops

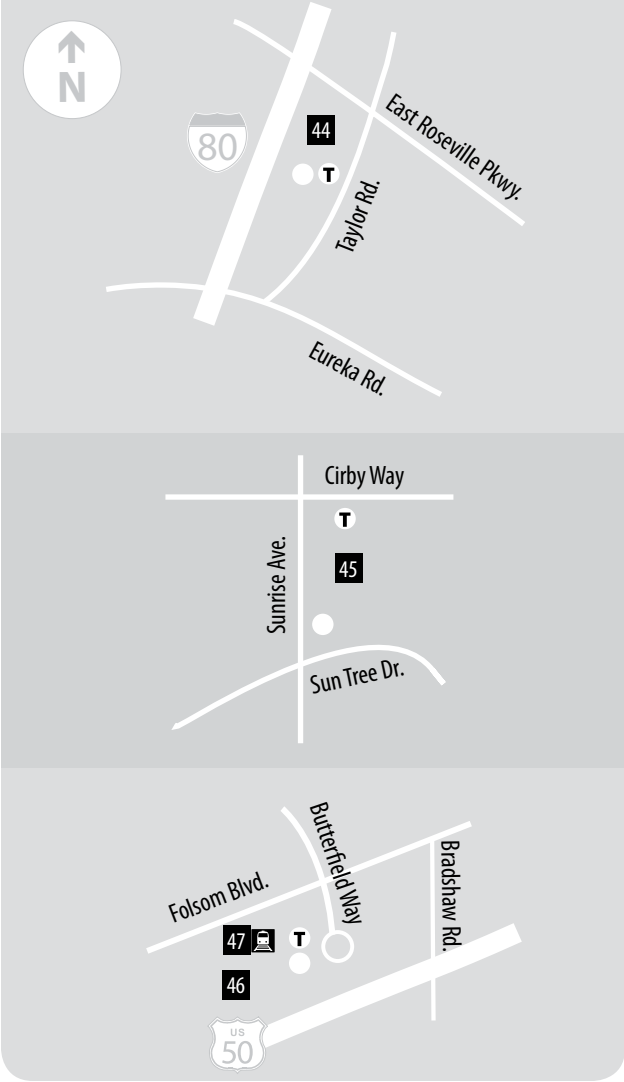

Highway 50 Commuter Service Buildings & Landmarks

44. **Taylor Rd. and I-80 Park & Ride Lot (Golfland Sunsplash)**
    1893 Taylor Rd.
45. **Bel Air**
    1039 Sunrise Ave.
46. **Franchise Tax Board**
    9646 Butterfield Way
47. **Butterfield Light Rail Station**
    Folsom Blvd. and Butterfield Way

Routes and schedules are subject to change.

Morning Routes

AM Route 1

Roseville Departures

5:04 Maidu Community Center*‡
5:12 Saugstad Park *
5:20 Taylor & I-80 *‡

Sacramento Stops & Arrivals ♦

12th past G
I & 12th
5:51 9th past I
9th & K
9th & Capitol
9th & N
9th & O
P & 9th
6:01 P & 7th
5th & P
N & 7th
N & 10th
6:08 N before 14th
16th & Capitol
16th & K

Roseville Arrivals

No Reverse Commute available on this route

AM Route 2

Roseville Departures

5:35 Foothills at Junction *
5:41 Mahany Park *
5:50 Galleria Transfer Point *
5:55 Taylor & I-80 *‡

Sacramento Stops & Arrivals ♦

12th past G
I & 12th
6:22 9th past I
9th & K
9th & Capitol
9th & N
9th & O
P & 9th
6:32 P & 7th
5th & P
N & 7th
N & 10th
6:39 N before 14th
16th & Capitol
16th & K

Roseville Arrivals

No Reverse Commute available on this route

AM Route 3

Roseville Departures

6:00 Foothills at Junction *
6:07 Mahany Park *
6:17 Roseville Intermodal Station (Amtrak) *‡
6:21 Saugstad Park *

Sacramento Stops & Arrivals ♦

12th past G
I & 12th
6:50 9th past I
9th & K
9th & Capitol
9th & N
9th & O
P & 9th
6:58 P & 7th
5th & P
N & 7th
N & 10th
7:07 N before 14th
16th & Capitol
16th & K

Roseville Arrivals ♦

7:35 Sierra Gardens Transfer Point
7:44 Galleria Transfer Point *

AM Route 4

Roseville Departures

6:00 Orlando at Louis
6:02 Orlando before Cirby *
6:04 Cirby at Sunrise
6:09 Maidu Community Center *‡
6:18 Taylor & I-80 *‡

Sacramento Stops & Arrivals ♦

12th past G
I & 12th
6:46 9th past I
9th & K
9th & Capitol
9th & N
9th & O
P & 9th
6:54 P & 7th
5th & P
N & 7th
N & 10th
7:01 N before 14th
16th & Capitol
16th & K

Roseville Arrivals ♦

7:24 Louis/Orlando Transfer Point
7:33 Civic Center Transfer Point (south side)

* Park & Ride lot
‡ Bike lockers
♦ Arrival times are approximate

AM Route 5

Roseville Departures
6:40 Taylor & I-80 *

Sacramento Stops & Arrivals ♦
12th past G
I & 12th
7:10 9th past I
9th & K
9th & Capitol
9th & N
9th & O
P & 9th
7:16 P & 7th
5th & P
N & 7th
N & 10th
7:23 N before 14th
16th & Capitol
16th & K

Roseville Arrivals ♦
7:51 Sierra Gardens Transfer Point

AM Route 6

Roseville Departures
6:50 Saugstad Park *

Sacramento Stops & Arrivals ♦
12th past G
I & 12th
7:18 9th past I
9th & K
9th & Capitol
9th & N
9th & O
P & 9th
7:24 P & 7th
5th & P
N & 7th
N & 10th
7:31 N before 14th
16th & Capitol
16th & K

Roseville Arrivals
No Reverse Commute available on this route

AM Route 7

Roseville Departures
7:10 Mahany Park *
7:23 Taylor & I-80 *‡
7:31 Saugstad Park *

Sacramento Stops & Arrivals ♦
12th past G
I & 12th
8:08 9th past I
9th & K
9th & Capitol
9th & N
9th & O
P & 9th
8:18 P & 7th
5th & P
N & 7th
N & 10th
8:25 N before 14th
16th & Capitol
16th & K

Roseville Arrivals ♦
9:00 Civic Center Transfer Point (north side)

AM Route 8

Roseville Departures
7:18 Taylor & I-80 *‡
7:27 Saugstad Park*

Sacramento Stops & Arrivals ♦
12th past G
I & 12th
8:05 9th past I
9th & K
9th & Capitol
9th & N
9th & O
P & 9th
8:14 P & 7th
5th & P
N & 7th
N & 10th
8:22 N before 14th
16th & Capitol
16th & K

Roseville Arrivals ♦
8:47 Sierra Gardens Transfer Point
9:04 Galleria Transfer Point*

AM Route 51

Roseville Departures
5:30 Taylor & I-80 *‡
5:40 Cirby at Sunrise (south east corner near Bel Air)

Highway 50 Corridor Stops & Arrivals ♦
6:15 Butterfield Light Rail Station

Roseville Arrivals
No Reverse Commute available on this route

* Park & Ride lot
‡ Bike lockers
♦ Arrival times are approximate

PM Route 1

Roseville Departures
No Reverse Commute available on this route

Sacramento Stops & Departures §

	15th & K
3:25	15th before N
	P & 13th
	P before 11th
	P & 9th
3:31	P & 7th
	5th & P
	N & 7th
	8th & Capitol
	8th & K
	8th & I
	H & 11th
	H after 14th
	16th & H

Roseville Arrivals ♦

4:05	Orlando at Louis
4:07	Orlando before Cirby *
4:11	Cirby at Sunrise
4:15	Maidu Park *‡
4:22	Taylor & I-80 *‡
4:29	Saugstad Park *

PM Route 2

Roseville Departures
No Reverse Commute available on this route

Sacramento Stops & Departures §

	15th & K
3:50	15th before N
	P & 13th
	P before 11th
	P & 9th
3:57	P & 7th
	5th & P
	N & 7th
	8th & Capitol
	8th & K
	8th & I
	H & 11th
	H after 14th
	16th & H

Roseville Arrivals ♦

4:38	Taylor & I-80 *‡
4:47	Galleria Transfer Point *
4:57	Mahany Park *

PM Route 3

Roseville Departures
No Reverse Commute available on this route

Sacramento Stops & Departures §

	15th & K
3:55	15th before N
	P & 13th
	P before 11th
	P & 9th
4:02	P & 7th
	5th & P
	N & 7th
	8th & Capitol
	8th & K
	8th & I
	H & 11th
	H after 14th
	16th & H

Roseville Arrivals ♦

4:43	Taylor & I-80 *‡

PM Route 4

Roseville Departures
No Reverse Commute available on this route

Sacramento Stops & Departures §

	15th & K
4:05	15th before N
	P & 13th
	P before 11th
	P & 9th
4:11	P & 7th
	5th & P
	N & 7th
	8th & Capitol
	8th & K
	8th & I
	H & 11th
	H after 14th
	16th & H

Roseville Arrivals ♦

4:55	Taylor & I-80 *‡
5:07	Saugstad Park *
5:16	Roseville Intermodal Station (Amtrak) *‡
5:25	Foothills at Junction *
5:33	Mahany Park *

* Park & Ride lot
‡ Bike lockers
♦ Arrival times are approximate
§ Sacramento and Highway 50 Corridor timepoints are scheduled departures. Drivers will wait at these locations until the scheduled departure time.

PM Route 5

Roseville Departures
3:50 Sierra Gardens Transfer Point

Sacramento Stops & Departures §
15th & K
4:20 15th before N
P & 13th
P before 11th
P & 9th
4:26 P & 7th
5th & P
N & 7th
8th & Capitol
8th & K
8th & I
H & 11th
H after 14th
16th & H

Roseville Arrivals ♦
5:10 Taylor & I-80 *‡
5:17 Maidu Community Center *‡
5:23 Cirby at Sunrise
5:26 Orlando before Cirby *
5:29 Louis/Orlando Transfer Point
5:35 Saugstad Park *

PM Route 6

Roseville Departures
4:15 Galleria Transfer Point*

Sacramento Stops & Departures §
15th & K
4:50 15th before N
P & 13th
P before 11th
P & 9th
4:56 P & 7th
5th & P
N & 7th
8th & Capitol
8th & K
8th & I
H & 11th
H after 14th
16th & H

Roseville Arrivals ♦
5:40 Taylor & I-80 *‡
5:52 Saugstad Park *
6:01 Roseville Intermodal Station (Amtrak) *‡
6:10 Foothills at Junction *
6:18 Mahany Park *

PM Route 7

Roseville Departures
4:47 Saugstad Park *

Sacramento Stops & Departures §
15th & K
5:20 15th before N
P & 13th
P before 11th
P & 9th
5:26 P & 7th
5th & P
N & 7th
8th & Capitol
8th & K
8th & I
H & 11th
H after 14th
16th & H

Roseville Arrivals ♦
6:02 Saugstad Park *
6:10 Cirby at Sunrise
6:13 Maidu Community Center *‡
6:23 Taylor & I-80 *‡
6:27 Galleria Transfer Point *

PM Route 8

Roseville Departures
5:27 Galleria Transfer Point*

Sacramento Stops & Departures §
15th & K
6:07 15th before N
P & 13th
P before 11th
P & 9th
6:13 P & 7th
5th & P
N & 7th
8th & Capitol
8th & K
8th & I
H & 11th
H after 14th
16th & H

Roseville Arrivals ♦
6:46 Taylor & I-80 *‡
6:52 Galleria Transfer Point*
7:01 Mahany Park *

PM Route 51

Roseville Departures
No Reverse Commute available on this route

Highway 50 Corridor Stops & Departures §
4:15 Butterfield Light Rail Station

Roseville Arrivals ♦
5:00 Sunrise at Sun Tree
5:10 Taylor & I-80 *‡

* Park & Ride lot
‡ Bike lockers
♦ Arrival times are approximate
§ Sacramento and Highway 50 Corridor timepoints are scheduled departures. Drivers will wait at these locations until the scheduled departure time.

Cómo Leer el Mapa

Tome unos pocos momentos de examinar el mapa en el centro de esta guía, de las páginas de la ruta, y de la información de leyenda abajo.

- ○ **Parada de Autobús** – Las paradas de autobús sólo si hay un pasajero que abordar o para salir el autobús en esta parada.
- Ⓣ **Parada de Horario Fijo** – El autobús sale en un tiempo planificado como mostrado en el horario de la ruta.

Mire el mapa del color en el centro de esta guía para ver paradas de autobús de Viajero en el centro Sacramento. Las rutas de la mañana y la tarde son identificadas por líneas rojas y azules. Para la ayuda a leer la llamada del horario (916) 774-5757.

Abordando

Cuando los enfoques de autobús son preparados para abordar. Párese lejos del limita hasta que el autobús haya hecho una parada completa. Abordar antes, permite a pasajeros para salir y permitir que el conductor para ayudar a pasajeros de sillón de ruedas. Abordar el autobús y deposite el precio del billete exacto o muestre su paso. **El cambio exacto es requerido desde que conductores no dan el cambio.** Si usted paga un precio del billete descontado, muestre la forma apropiada de identificación al conductor (la vuelta para llamar 3 para formas aceptadas de identificación). Párese detrás de la línea blanca y fuera de los huecos de la escalera. Si el autobús es llenado, por favor movimiento al trasero cuando usted abordar. Si parándose, por favor asidero en las barandas mientras el autobús está en el movimiento.

Transferencias

Si usted necesita para transferir a otro autobús pregunta al conductor para una transferencia cuando usted abordar. Las transferencias son publicadas en abordar sólo. Usted debe pagar un precio del billete por tener derecho a recibir una transferencia. Las transferencias a y del Tránsito de Condado de Placer son aceptados en la Galería y Puntos de Transferencia de Louis/Orlando sólo.

El Tránsito de Roseville y transferencias de Tránsito de Condado de Placer son válidos durante 90 minutos.

Servicio Accesible

Los asientos más cercanos a la frente del autobús y cerca de la puerta son reservados para personas mayores y pasajeros incapacitados. La ayuda con ascensores, securement de sillón de ruedas, y el pago del precio del billete están disponibles cuándo necesario o sobre la petición. Los conductores son requeridos a asegurar todos sillones de ruedas antes de continuar. La mayoría de los autobuses se "arrodillan" bajando los pasos delanteros para más fácil abordar. Permita por favor que el conductor sabe si usted necesita para tener el autobús se arrodilla cuando usted abordar o sale.

Bajando del Autobús

Cuándo el autobús está acerca de un bloque de su parada, señala al conductor que su parada se acerca con el cable de señal. Después de que el autobús haya venido a una parada completa, reúne sus pertenencias y sale el autobús.

Conmutor Reverso

Si usted vive en el área de Sacramento y tiene el negocio en Roseville, usted puede cabalgar servicio de cercanías de Tránsito de Roseville del centro Sacramento a Roseville por la mañana y atrás por la tarde.

Los Viajeros inversos son recogidos en Sacramento como pasajeros de Viajero son dejados. Por la tarde, Viajeros Inversos vuelven a Sacramento de paradas designadas de timed en Roseville. Vea por favor el horario para más información.

Bicicletas

Todos autobuses son equipados con dos portabicicletas delantero-montados, disponible en un primer-viene, la base de primero-sirve. Las bicicletas no son permitidas en abordar el autobús.

La Ciudad de ofertas de Roseville liberta el uso de armarios de bicicleta en el Amtrak, Parque de Maidu y Parque Taylor/I-80 & el gran cantidad del Paseo. Para reservar un armario de la bicicleta, contacte el Transporte Alternativo en (916) 774-5293 o transportation@roseville.ca.us.

Alternativos de Tarifa de Conmutor

Servicio de trenes de Pasillo de capitolio

El servicio de trenes del Pasillo del capitolio acepta a Viajero de Tránsito de Roseville los pasos mensuales en la Estación de Roseville Intermodal, Rocklin la Estación Multi-Modal, y en la Estación de Sacramento Amtrak, sin cargar el precio del billete adicional.

El Viajero del Tránsito de Roseville acepta el Tren de Pasillo de Capitolio los pasos mensuales en todas paradas, sin cargar el precio del billete adicional.

Conmutor Express de Placer

El Viajero del placer Expresa acepta Viajero de Tránsito de Roseville los pasos de 20 paseos y mensuales en el Rocklin la estación Multi-Modal, el Parque Taylor/I-80 & terreno de Paseo, y todas paradas del centro Sacramento. El precio del billete adicional puede ser cargado de $0.50 para Residentes de Roseville.

El Viajero del Tránsito de Roseville acepta que a Viajero de Placer Expresa los pasos de 20 Paseos y mensuales en el Parque Taylor/I-80 & el Paseo y todas paradas del centro Sacramento. El precio del billete adicional puede ser cargado de $0.50 para Zona de Roseville/Rocklin.

El Cheque del Viajero

El programa del Cheque del Viajero les da a empleados una manera conveniente a aprovecharse de las deducciones o subvenciones preimpositivas de empleadores para conmutar los gastos. Los documentos justificados del Cheque del viajero son aceptados por Tránsito de Roseville como pago hacia Residente y no residente Viajero los libros mensuales y de 20 Paseos.